








## The Start

5 minutes or more before the first warning signal of the first class, a Mount Gay flag will be displayed

Warning Signal	5 Minutes before the start signal	Class flag up
Preparatory Signal	4 Minutes before the start signal	P (or I or Black) flag up
Long Sound Signal	1 Minute before the start	P (or i or Black) flag down
Starting Signal	-----Start-----	Class Flag down

## Classes









J/24 Class	Blue Flag	
Non CSA Rated	Yellow Flag	
CSA Cruising Class	White Flag	
CSA Racing Class	Orange Flag	
Multihull	Pink Flag	

The course to be sailed by each class will be confirmed by displaying the course number on a panel on the stern of the committee boat and announced, if possible by VHF no later than the warning signal






January 17th - 20th 2019

START TIMES: Coastal Races

The following are potential courses for information only:  
Check board on stern of Committee Boat

		Thursday	Friday	Saturday	Sunday
J/24 Race 1	(Blue) 			Course 2	Course 2
J/24 Race 2	(Blue) 			Course 2	Course 2
J/24 Race 3	(Blue) 			Course 1	Course 1
J/24 Race 4	(Blue) 			Course 4	Course 3
Non CSA Rated	(Yellow) 	Course 5	Course 7	Course 9	
CSA Cruising Class	(White) 	Course 5	Course 7	Course 9	
CSA Racing Class	(Orange) 	Course 6	Course 8	Course 10	
Multihull	(Pink) 	Course 6	Course 8	Course 10	

## Start Times

	Thursday	Friday	Saturday	Sunday
J/24 First Race			09:30	09:30
J/24 Second, Third & Fourth Race			-----As soon as possible*-----	
Non CSA Rated		10:40	10:40	10:40
CSA Cruising Class		10:50	10:50	10:50
CSA Racing Class		11:00	11:00	11:00
Multihull		11:10	11:10	11:10

\*racers will be notified by race officer via VHF

Issued by The Barbados Cruising Club  
Subject to amendment

# Coastal Racing January 17th - 20th 2019

3

Holetown  
THE BEACH HOUSE

N



## Map of All Marks

### Approximate Coordinates

Mark 1 - Windward Mark	To windward of start line
Mark 2 - Offset	To windward of start line
Mark 3 - The Beach House	13 °10.85N 59°39.40W
Mark 4 - Leeward Carlisle Bay	13 °04.99N 59°38.29W
Mark 5 - Trader Bank	13 °03.49N 59°39.27W
Mark 6 - Tapas	13 °04.00N 59°35.69W
Mark 7 - Oistins	13 °03.36N 59°32.54W
Mark 8 - Deep Mark	13 °05.00N 59°37.65W
Mark 9 - The Starting Mark	Start Mark
- Starting Mark	13°05'50N 59°37'90W (Finish Zone Courses 1 and 2)
- Finish Zone	13°05'00N 59°37'00W (except courses 1 and 2)

### Bridgetown



### COURSES:

P=Port, S=Starboard

#### J/24 Class

Course 1:

Start, 1P, 2P, 9S, 1P, 2P, Finish ~ 4.4NM

Course 2: Start, 1P, 2P, 4P, 1P, 2P, Finish ~ Distance: 5.6NM

Course 3: Start, 1P, 2P, 4P, 1P, 2P, 4P, Finish ~ Distance: 8.5NM

On courses 2 and 3, unless in the process of starting or finishing, boats shall not cross the starting or finishing lines.

#### EMERGENCY CONTACT:

The safety officer telephone is for emergencies and retirements only and will be answered during racing hours only. Please do not use this number for anything other than an emergency or a retirement

#### All Classes

Course 4 - Tapas: Start, 1P, 2P, 4P, 6P, 8S, Finish ~ Distance: 11.1NM

Course 5 - Tapas: Start, 1P, 2P, 4P, 5P, 6P, 8S, Finish ~ Distance: 12.6NM

Course 6 - Tapas: Start, 1P, 2P, 4P, 5P, 6P, 5P, 6P, 8S, Finish ~ 18NM

Course 7 - Two Restaurants: Start, 1P, 2P, 3P, 4P, 6P, 8S, Finish ~ 21.2NM

Course 8 - Two Restaurants: Start, 1P, 2P, 3P, 4P, 5P, 6P, 8S, Finish ~ 22.7NM

Course 9 - Oistins: Start, 1P, 2P, 4P, 7P, 8S, Finish ~ Distance: 14.2NM

Course 10 - Oistins: Start, 1P, 2P, 4P, 5P, 7P, 8S, Finish ~ Distance: 15.7NM